

# BASE VTT



Départ : Place du moulin

## A voir ou à visiter

- ÉTOURVY :
  - Le moulin à huile.
  - Les lavoirs.
  - La source du Landion.
  - Nombreux pigeonniers.
- LE CHATELIER
  - La mare.
  - La chapelle.
- CHESLEY
  - Église St Didier XII siècle
  - Source Sainte Blaise



ÉTOURVY


4

Circuit

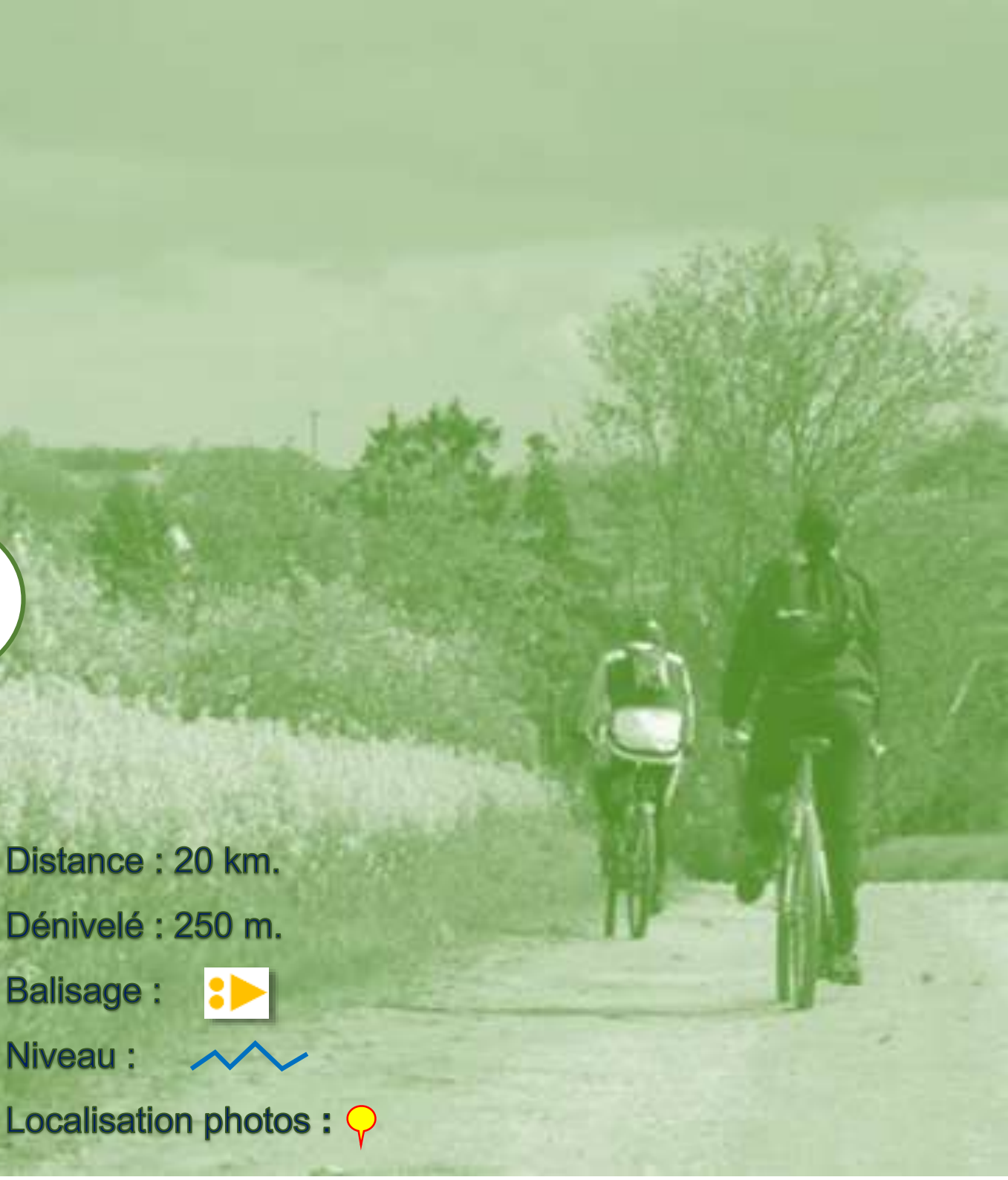
Distance : 20 km.

Dénivelé : 250 m.

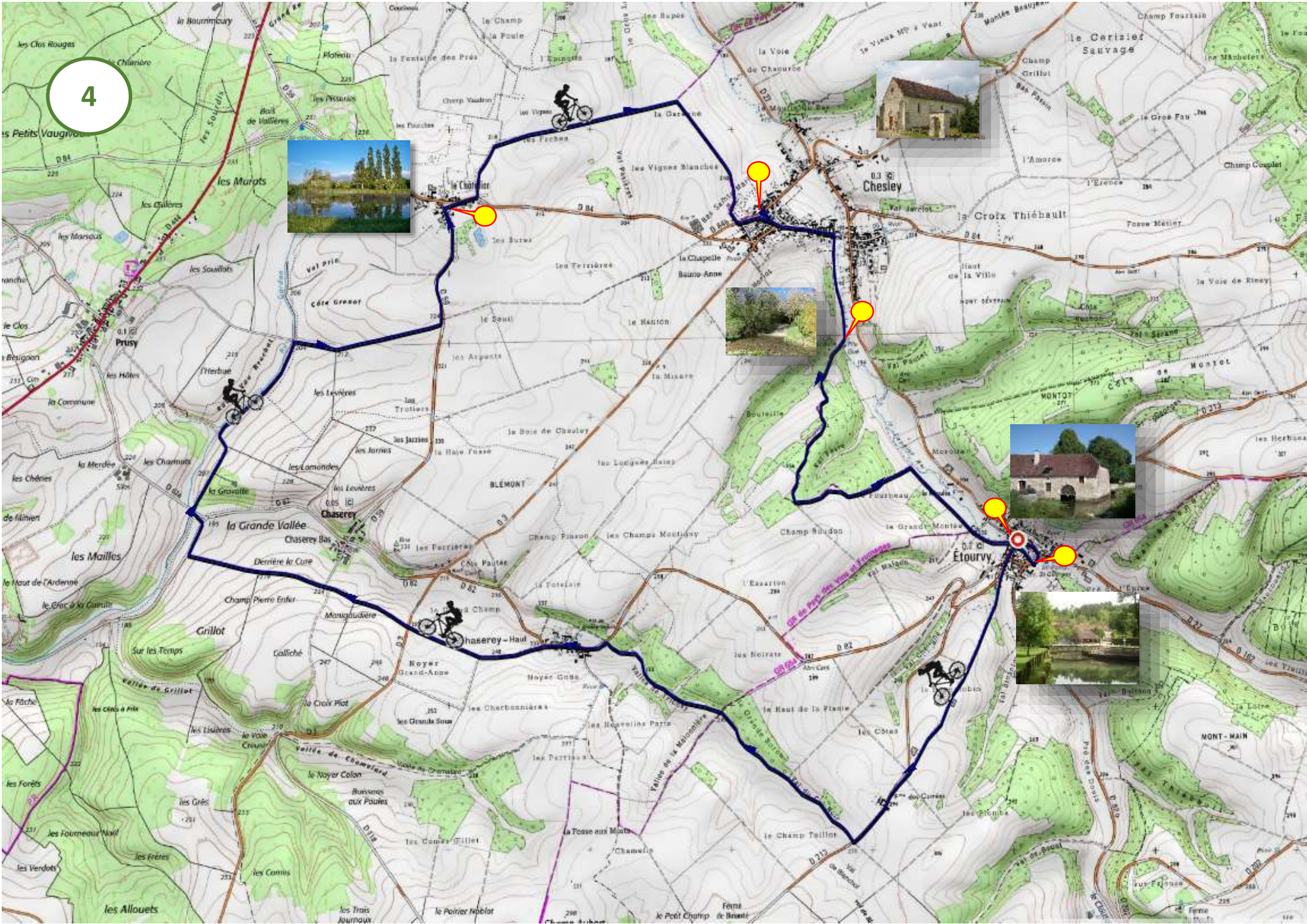
Balisage : 



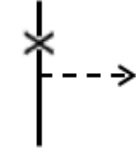

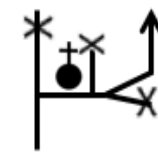
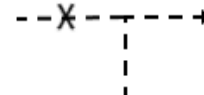

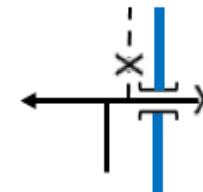
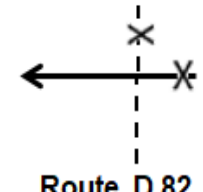
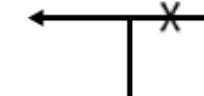
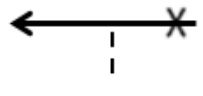

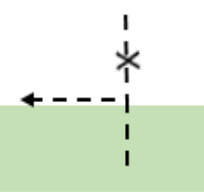
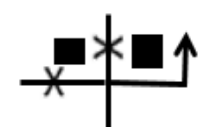
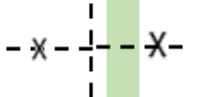
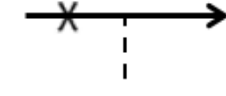
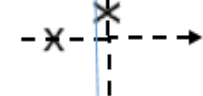
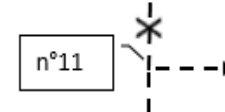
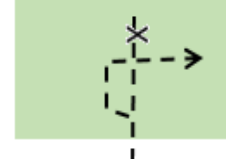
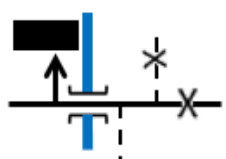


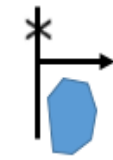
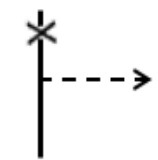

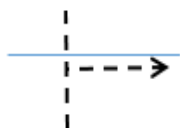
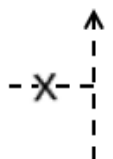
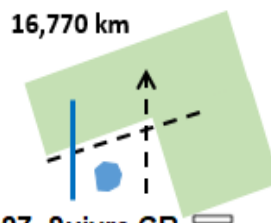
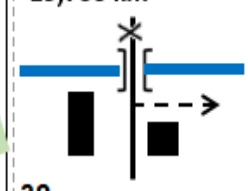

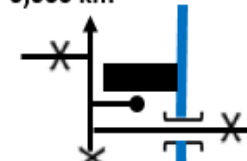
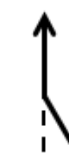
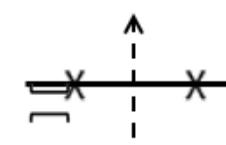
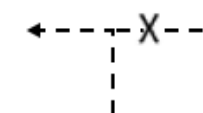




Niveau : 

Localisation photos : 



4



0,790 km 	5,760 km 	5,630 km 	12,270 km 	15,450 km 	19,040 km 	
5	10 Sortie village	15 Quitter la route	20 Le Chatelier	25 Suivre le GR 	30	35
0,540 km 	5,290 km 	8,700 km 	11,360 km 	15,240 km 	18,110 km 	
4	9 Route D 82	14	19 Route D 59	24 Chesley D 84 b	29	34
0,330 km 	4,250 km 	8,410 km 	10,300 km 	14,240 km 	13,640 km 	20,050 km 
3 Longer la rivière	8	13 Route D 82	18	23 Suivre GR 	28 Suivre GR 	33 Arrivée
0,2130 km 	2,920 km 	7,410 km 	9,430 km 	12,950 km 	16,770 km 	19,700 km 
2	7 quitter la route	12	17 Longer le fossé	22	27 Suivre GR 	32
0,000 km 	2,300 km 	6,750 km 	9,330 km 	12,500 km 	15,980 km 	19,670 km 
1 Départ place	6 Route D 213	11 Route D 3	16	21 sortie village	26 suivre GR 	31

**Légende:**





Routes:  Chemins/sentiers  GR 

Directions:   Mauvaises directions: 

**Les constructions humaines:**


 Églises/chapelles     Croix     ] [ Ponts     Maisons     Mairies     Chemins de fer

**Les indications:**

 Pique-nique     Parking     Camping     Points de vues

**L'eau:**

 Rus/rivières:     châteaux d'eau:     Lacs/étangs).

Végétation (bois/forêt): 

*Un rando-Guide se lit de bas en haut.*