

BASE VTT



Départ : Office du tourisme

A voir ou à visiter

- **CHAOURCE** (église) :
 - La mise au tombeau.
 - L'orgue.
 - La crèche.
- **Chaource**
 - La fromagerie.
 - Le musée du fromage.
 - Le château de la Cordelière (golf).
- **Les Poteries** :
 - La ronde des feux (W- Pentecôte).



CHAOURCE

2

Circuit


Distance : 10 km.

Dénivelé : 50 m.

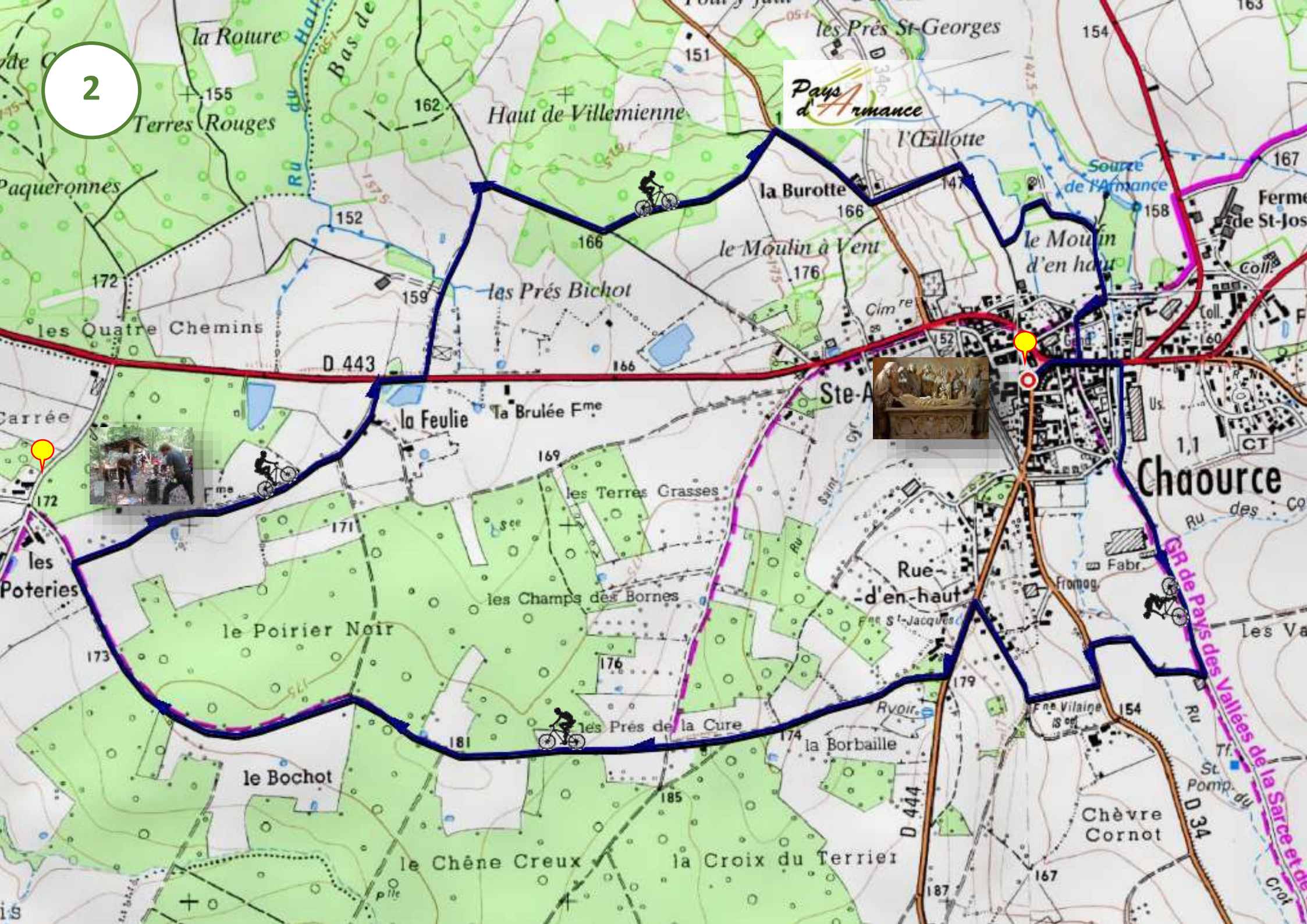
Balisage : 

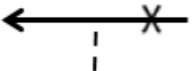
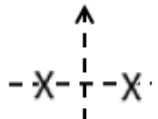


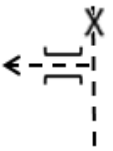
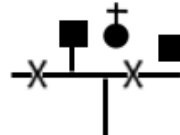



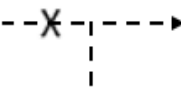


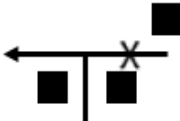
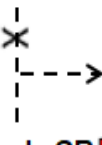

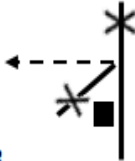
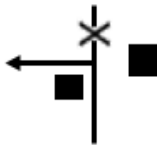

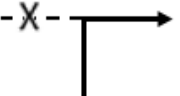
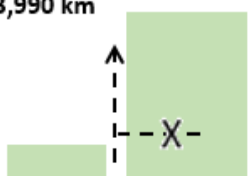

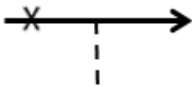
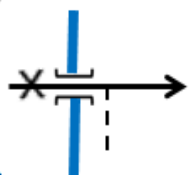
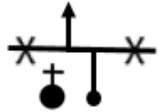
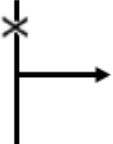



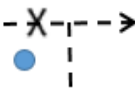
Niveau : 

Localisation photos : 






2



<p>1,530 km</p>  <p>5 D 34</p>	<p>3,100 km</p>  <p>10 Suivre GR </p>	<p>6,650 km</p>  <p>15</p>	<p>8,340 km</p>  <p>20</p>	<p>9,250 km</p>  <p>25 Arrivée</p>
<p>1,170 km</p>  <p>4</p>	<p>2,350 km</p>  <p>9 Quitter le D 444</p>	<p>5,970 km</p>  <p>14 La Feuillie D 443</p>	<p>8,100 km</p>  <p>19 Suivre le chemin</p>	<p>9,090 km</p>  <p>24 D 444</p>
<p>0,580 km</p>  <p>3</p>	<p>2,130 km</p>  <p>8 D 444</p>	<p>4,970 km</p>  <p>13 Quitter le GR </p>	<p>7,840 km</p>  <p>18</p>	<p>8,970 km</p>  <p>23</p>
<p>0,290 km</p>  <p>2</p>	<p>1,830 km</p>  <p>7</p>	<p>3,990 km</p>  <p>12 Suivre le GR </p>	<p>7,5210 km</p>  <p>17 D 34</p>	<p>8,870 km</p>  <p>22</p>
<p>0,000 km</p>  <p>1 Départ O-Tourisme</p>	<p>1,630 km</p>  <p>6 Quitter D 34</p>	<p>3,670 km</p>  <p>11 Suivre GR </p>	<p>6,970 km</p>  <p>16</p>	<p>9,270 km</p>  <p>21</p>

Légende:





Routes:  Chemins/sentiers  GR 

Directions:   Mauvaises directions: 

Les constructions humaines:


 Églises/chapelles  Croix ] [Ponts  Maisons  Mairies  Chemins de fer

Les indications:

 Pique-nique  Parking  Camping  Points de vues

L'eau:

 Rus/rivières:  châteaux d'eau:  Lacs/étangs).

Végétation (bois/forêt): 

Un rando-Guide se lit de bas en haut.